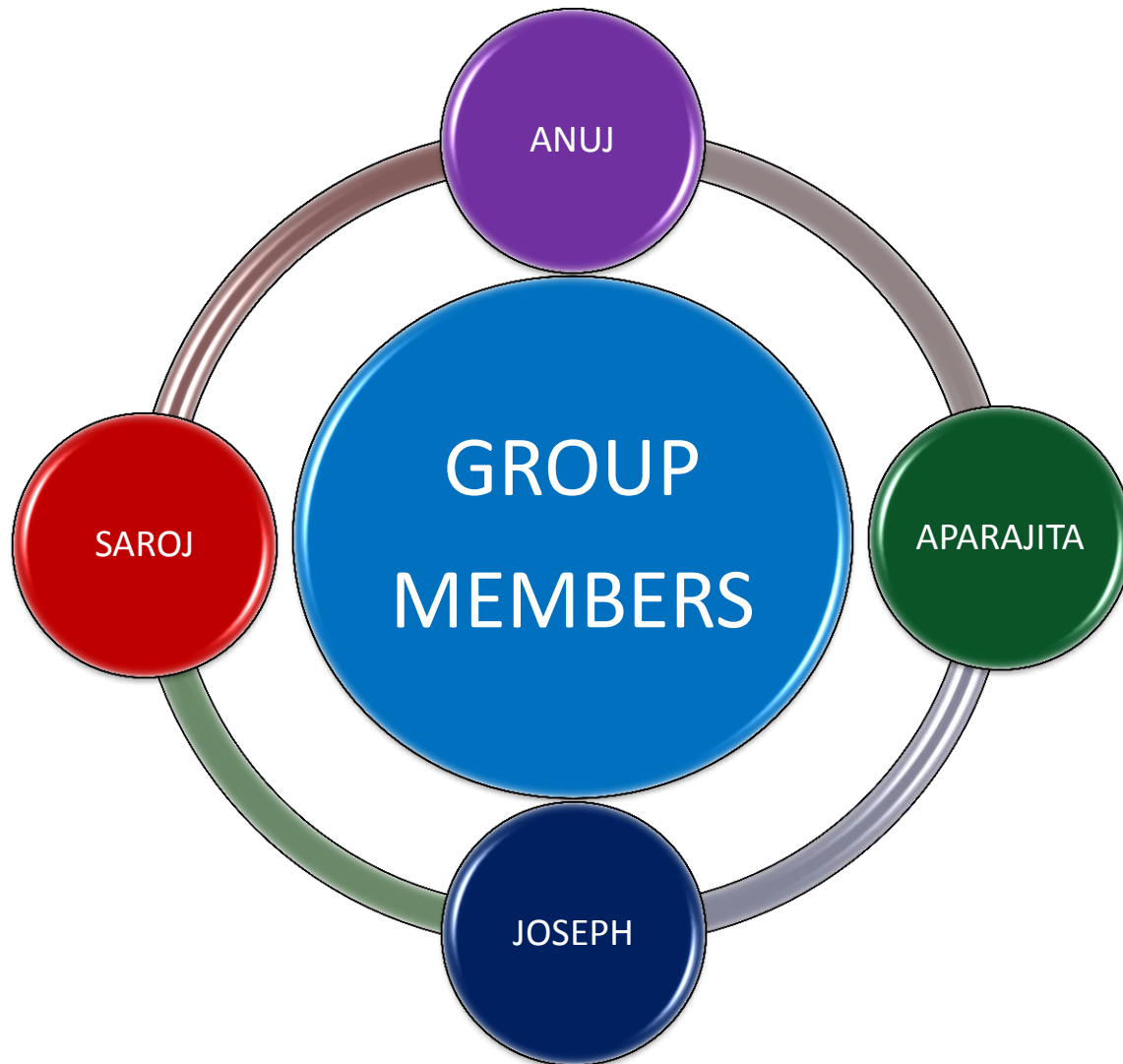


# MAHAMMADABAD VILLAGE

## DISTRICT: NALGONDA

Group:3



# ABOUT THE VILLAGE

- Narayanpur mandal of Nalgonda district
- Popularly known as “Sidonigudem”
- Includes three hamlets: Venkambavitanda, Chandraganitanda and Dubballa
- Home to SC, ST, BC & Reddy community
- Awarded with Nirmal Gram Puraskar & State govt. Clean & Green Parashud Gram Puraskar in 2008.
- Associated with the Razaakar movement in late 40's.

# SOCIAL MAP





# RESOURCE MAP

## MOHAMMADABAD VILLAGE



# RESOURCE MAP



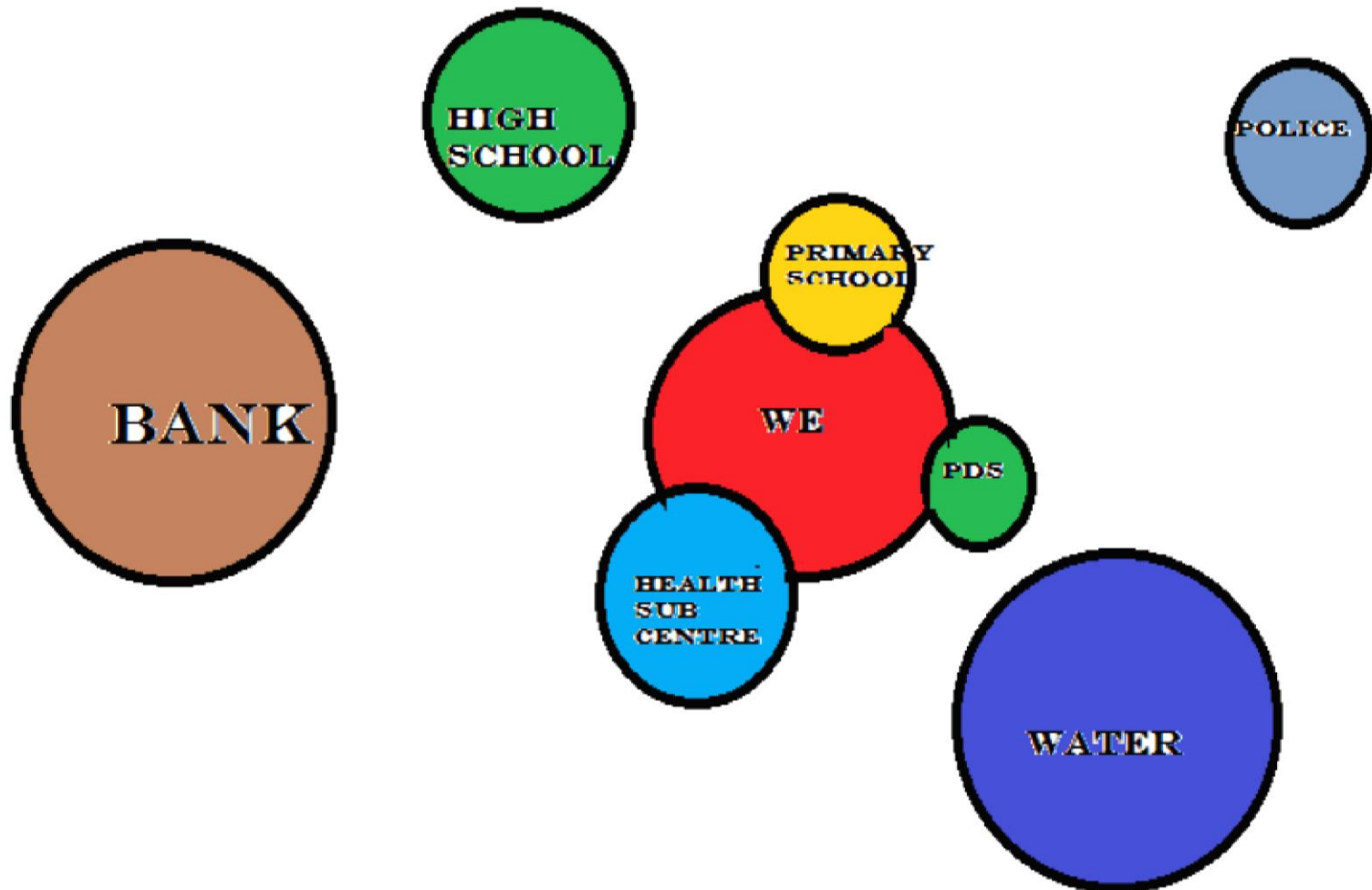
- Agriculture is the main source of income
- **Cotton(70%) is the major crop followed by rice (25%)**
- Village has Primary school, PDS shop, Anganwadi, water tanks, Health sub center, Gram Panchyat Office
- **Village electrification**
- Krishna water supplied to village
- **Social harmony among the communities**
- Self help groups



# AGRICULTURE MAP



# CHAPPATI DIAGRAM





# PROBLEMS



NON AVAILABILITY OF DRINKING WATER  
-FLUORIDE WATER



AGRICULTURE MAINLY DEPENDS ON  
MONSOON



DEPLETING GROUND WATER LEVEL

# PROBLEMS CONTD...



INEFFECTIVE WATERSHED  
PROGRAMME



BAD ROADS IN THE  
INTERIOR OF THE VILLAGE

# PROBLEMS CONTD...



## LACK OF EMPLOYMENT OPPURTUNITIES

- ALTERNATIVE LIVELIHOOD



## LOW ENROLMENT IN GOVT. PRIMARY SCHOOL



## MIGRATION



## LACK OF MEDICAL FACILITIES

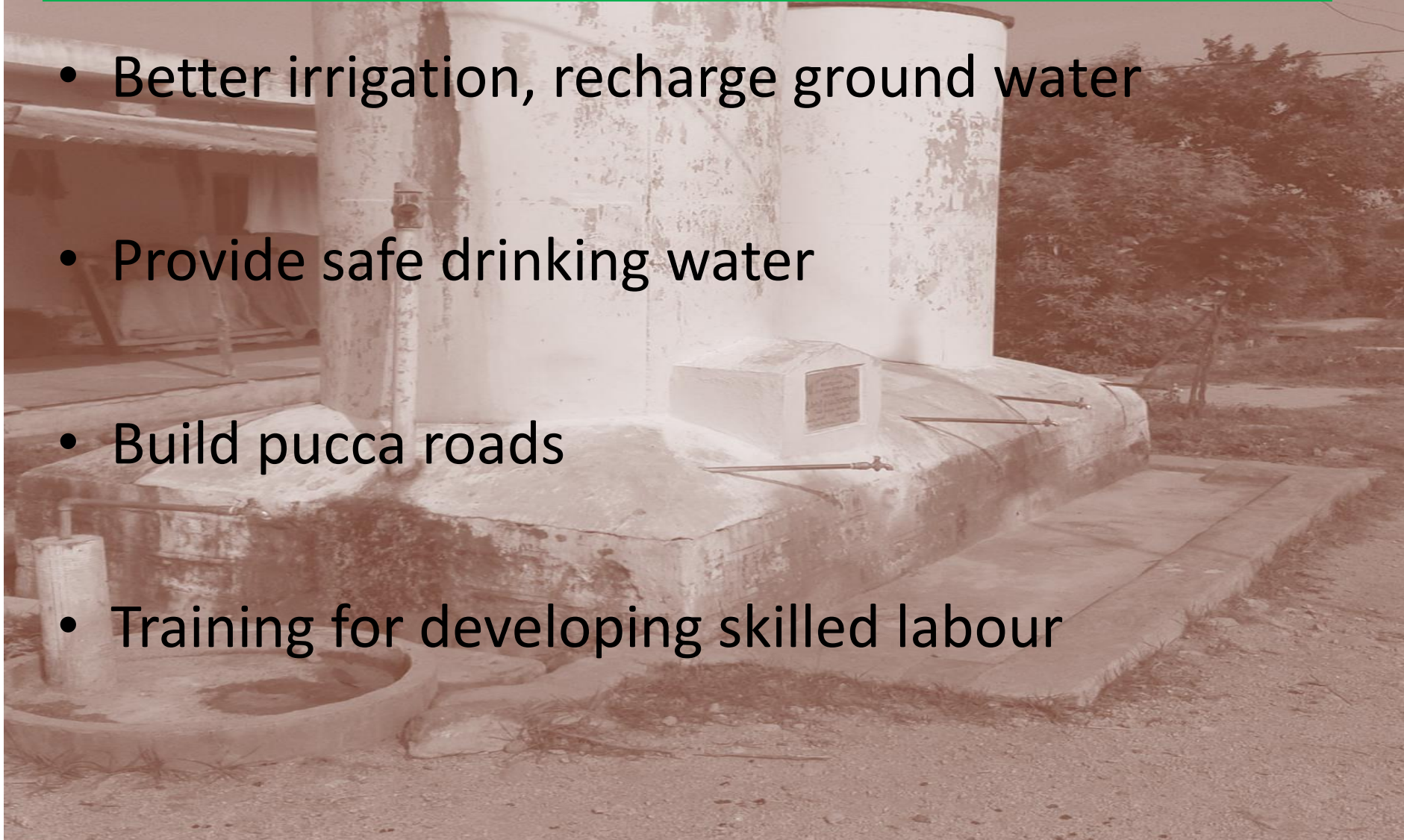


# PROBLEMS CONTD...



# SUGGESTIONS

- Better irrigation, recharge ground water
- Provide safe drinking water
- Build pucca roads
- Training for developing skilled labour





# SUGGESTIONS CONTD...

- Provide better employment opportunities
- Upgrade medical facilities
- Upgrade educational facilities
- Implementation of effective water shed management



# ACKNOWLEDGEMENT

❖ MCRHRD, DoPT, GOI

❖ Nalgonda District Administration, GOT

❖ MRO, VRO, PS, Sarpanch, Upa-Sarpanch

❖ All Villagers of mahammadabad

